








Healey Nab Access Map

0 100 200 300 400 500m

1:3,000 This data contains Ordnance Survey data © Crown copyright and database right 2010.

-  Red Route (2.5km)
-  Black Route (270m)
-  Push up Route
-  Concessionary Bridleway (1.3km)
-  Bridleway
-  Crossing point
-  Site Boundary
- TH** Trail Head

